











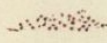



MAP
OF
PUBLIC SURVEYS
in
CALIFORNIA & NEVADA
to accompany
REPORT of COMMISSIONER
of GENERAL 1866. the LAND OFFICE

Portion of 1866 Public Surveys Map



REFERENCES.

- | | | | |
|---|---|---|----------------------------|
|  | <i>Seat of Surveyor General's Office.</i> |  | <i>Gold Mines.</i> |
|  | <i>Seat of Land Offices.</i> |  | <i>Silver .. "</i> |
|  | <i>Land Grant Rail Roads.</i> |  | <i>Quick Silver Mines.</i> |
|  | <i>Light House Reservations.</i> |  | <i>Copper "</i> |
|  | <i>Coal Mines.</i> |  | <i>Tin "</i> |
|  | <i>Asphaltum Wells.</i> |  | <i>Lead "</i> |
|  | <i>Salt Ponds.</i> |  | <i>Oil Springs.</i> |