







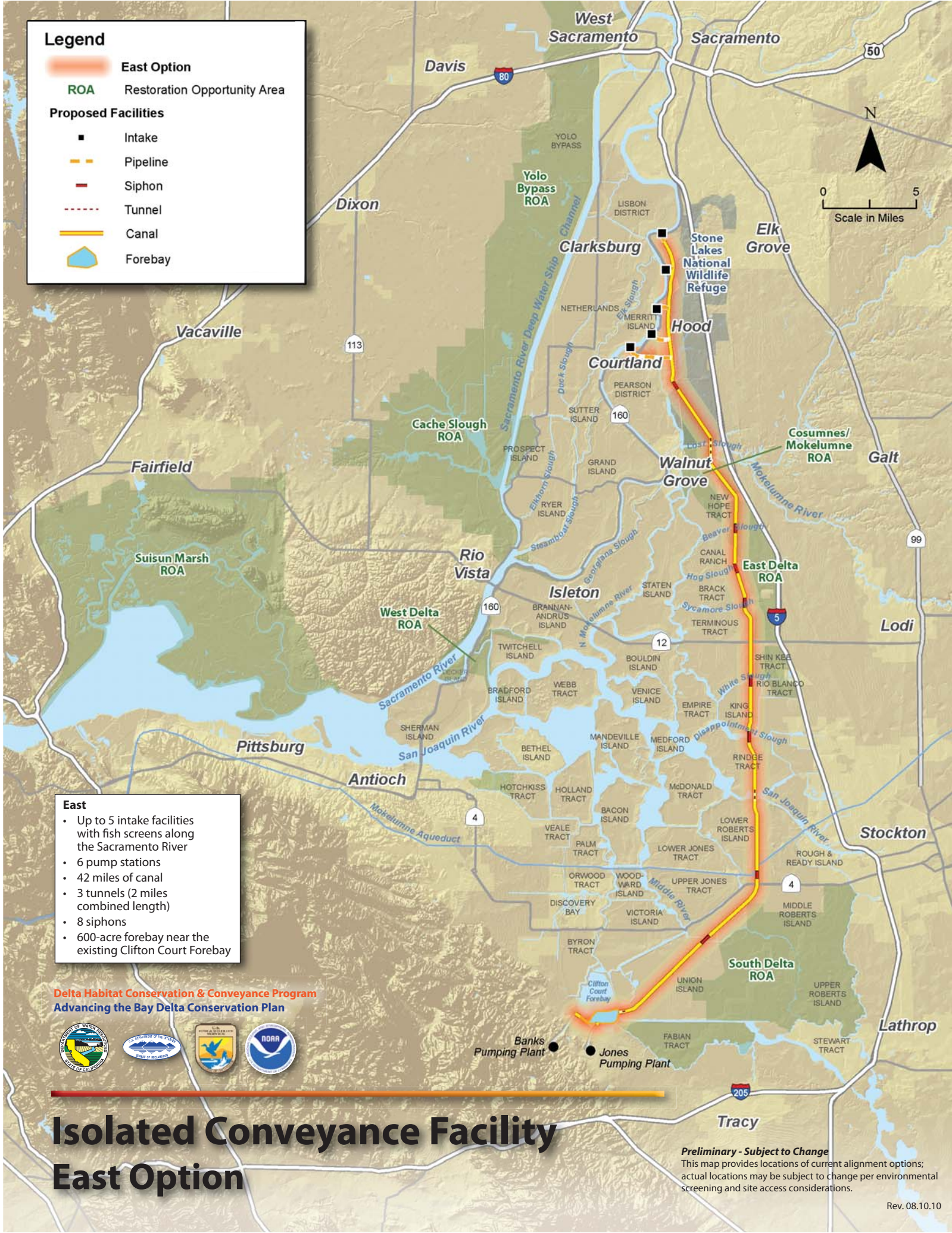


**Legend**

-  East Option
-  ROA Restoration Opportunity Area

**Proposed Facilities**

-  Intake
-  Pipeline
-  Siphon
-  Tunnel
-  Canal
-  Forebay



- East**
- Up to 5 intake facilities with fish screens along the Sacramento River
  - 6 pump stations
  - 42 miles of canal
  - 3 tunnels (2 miles combined length)
  - 8 siphons
  - 600-acre forebay near the existing Clifton Court Forebay

**Delta Habitat Conservation & Conveyance Program**  
 Advancing the Bay Delta Conservation Plan



# Isolated Conveyance Facility East Option

**Preliminary - Subject to Change**  
 This map provides locations of current alignment options; actual locations may be subject to change per environmental screening and site access considerations.